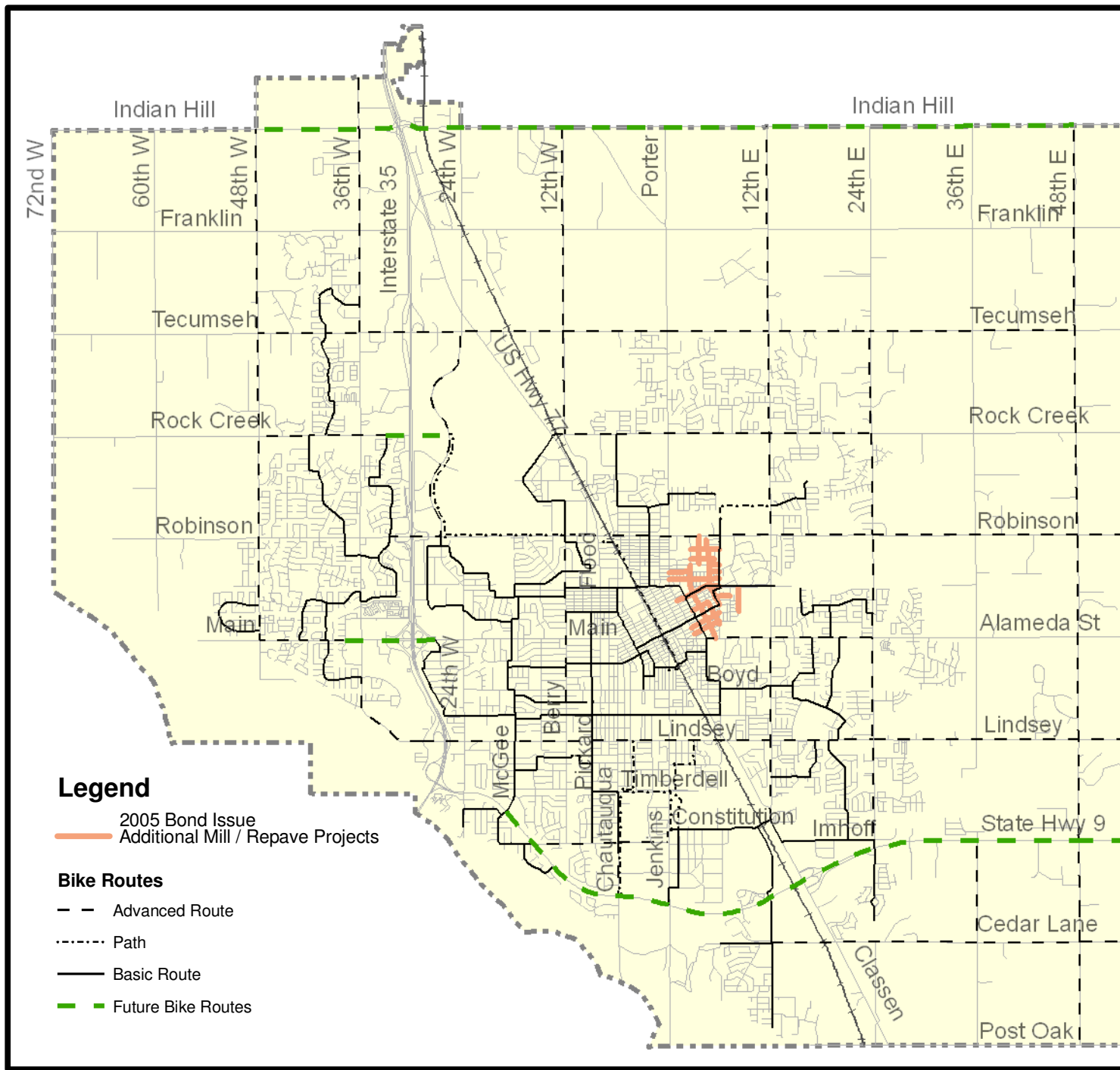



2005 Bond Issue Additional Mill / Repave Projects

October 2009

Map produced by the
GIS Services Division



Legend

2005 Bond Issue
Additional Mill / Repave Projects


Bike Routes

- - - Advanced Route
- Path
- Basic Route
- Future Bike Routes

2010 Bond Issue Roadway Reconstruction Projects

October 2009

Map produced by the
GIS Services Division



Legend

Roadway Reconstruction Bond Projects

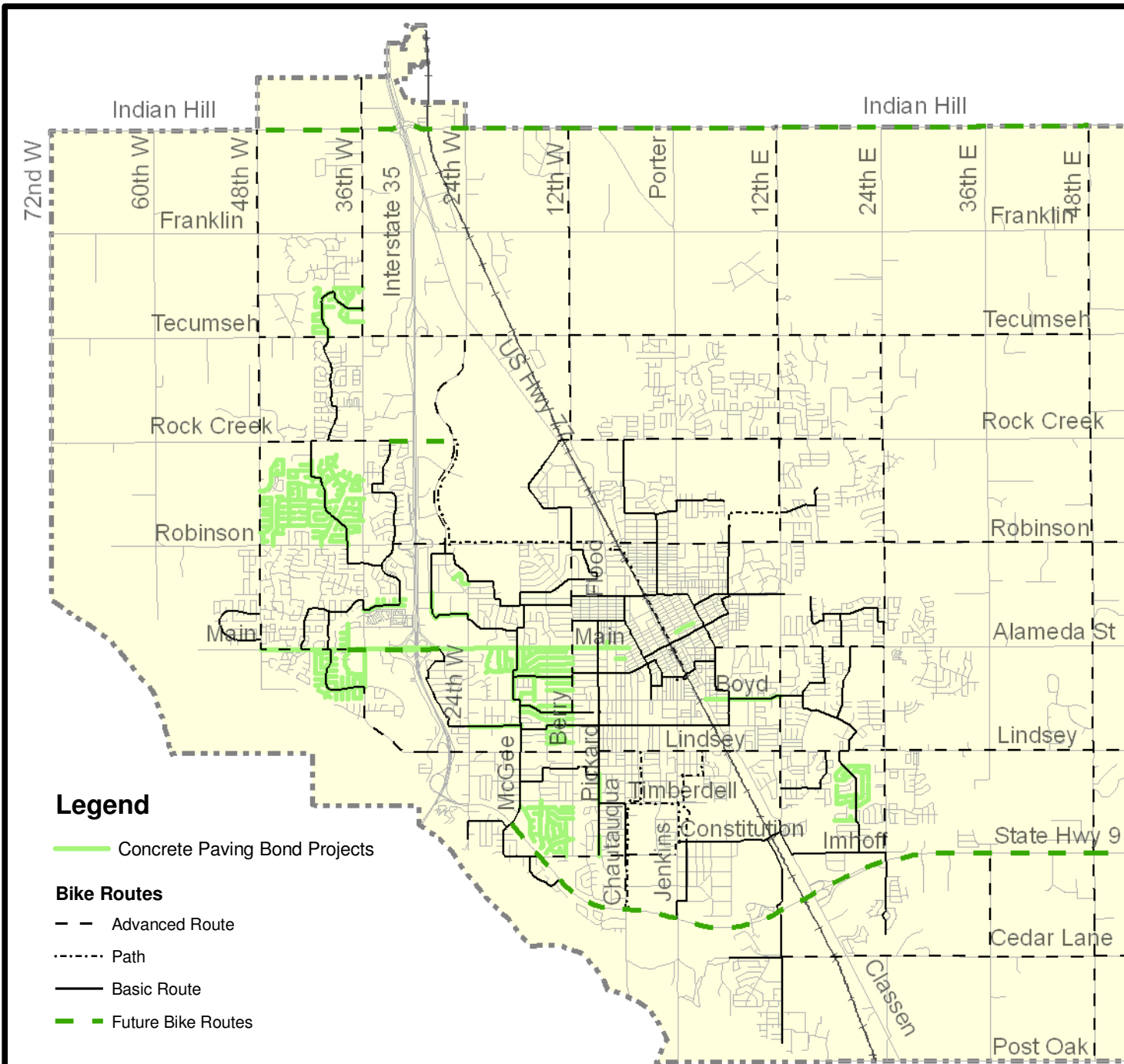

Bike Routes

- Advanced Route
- Path
- Basic Route
- Future Bike Routes

2010 Bond Issue Concrete Paving Maintenance Projects

October 2009

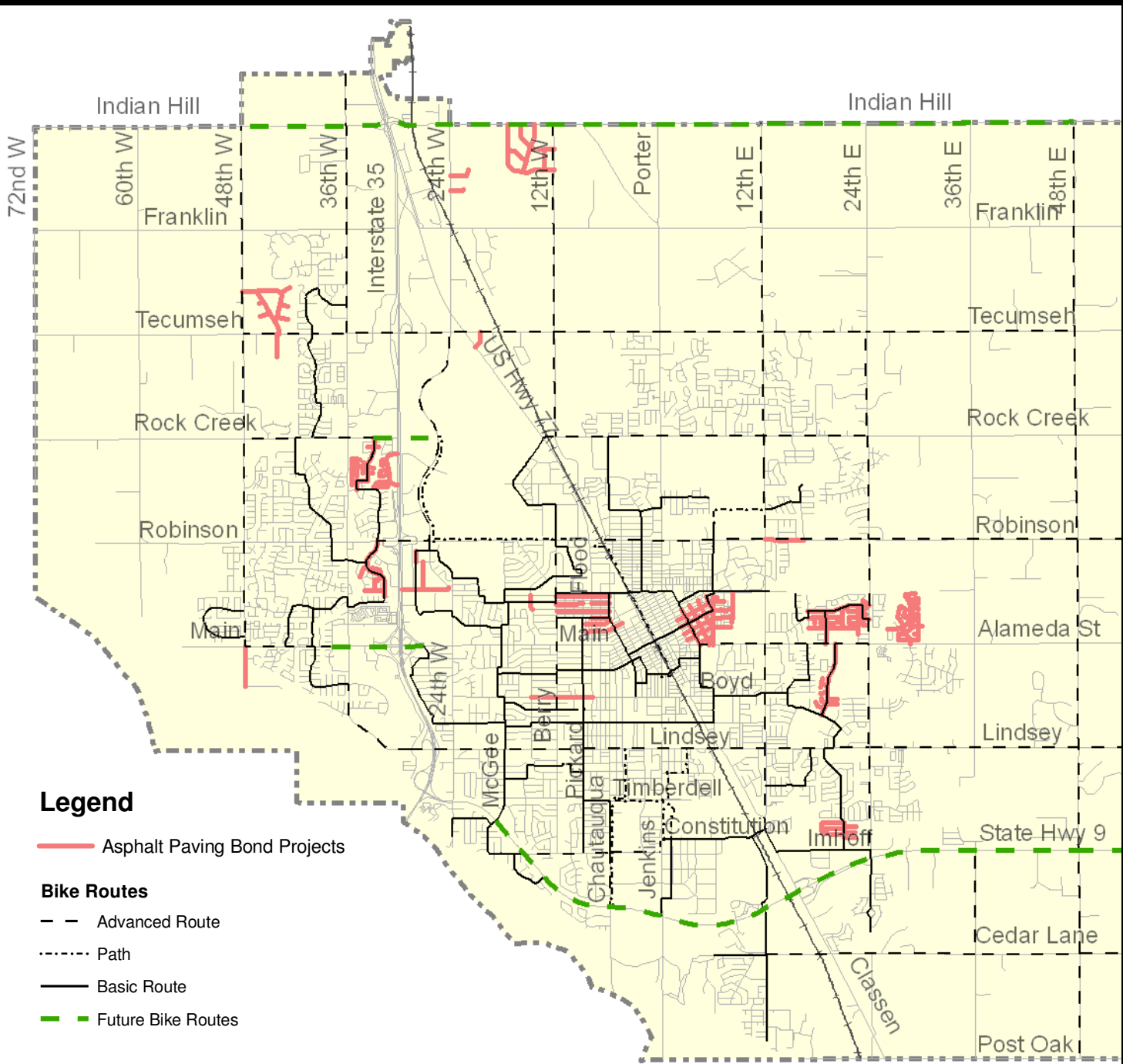
Map produced by the
GIS Services Division



2010 Bond Issue Asphalt Paving Maintenance Projects

October 2009





Map produced by the
GIS Services Division



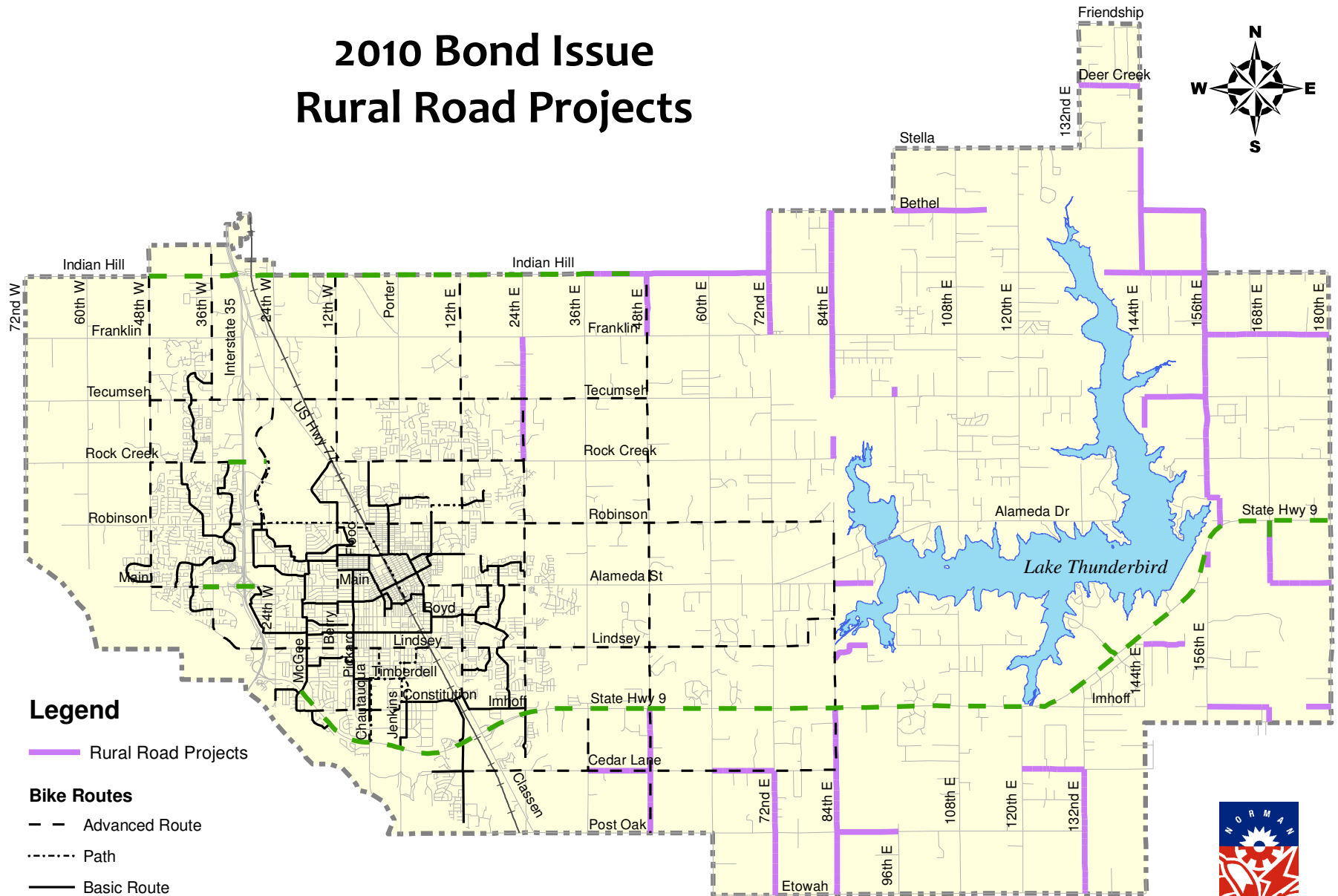

Legend

 Asphalt Paving Bond Projects


Bike Routes

-  Advanced Route
-  Path
-  Basic Route
-  Future Bike Routes


2010 Bond Issue Rural Road Projects




Legend


 Rural Road Projects

Bike Routes

 Advanced Route

 Path

 Basic Route

 Future Bike Routes

October 2009

Map produced by the GIS Services Division

